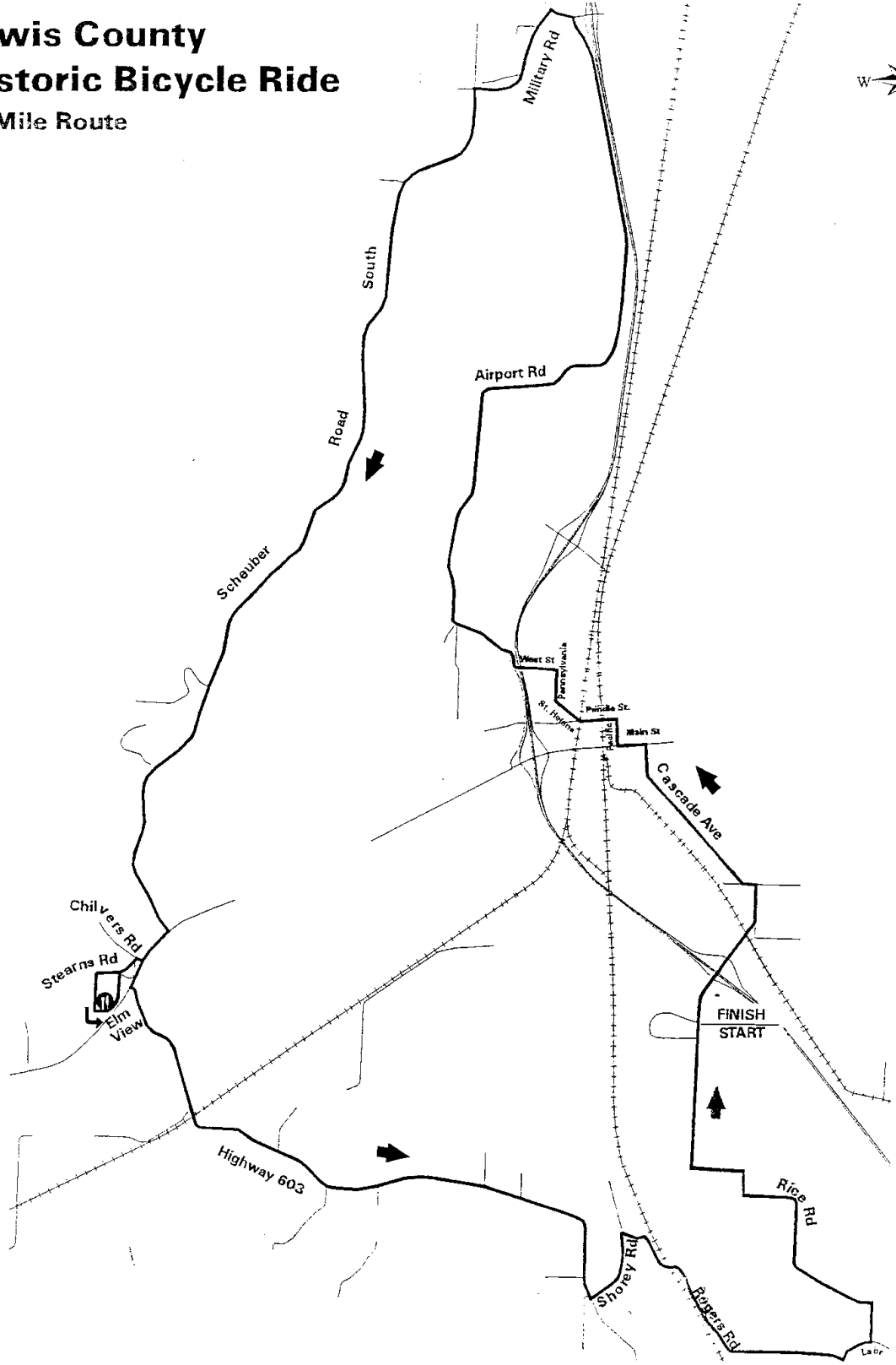


# Lewis County Historic Bicycle Ride

20 Mile Route



## LEWIS COUNTY HISTORIC BIKE RIDE - 20 MILES

START STAN HEDWALL PARK			
	SL Rice Rd.	(.0)	L Scheuber Rd. So. (7.
#8	CX Over 1-5 thru light		SR Hwy 6 (11.
	L Cascade Ave.	(.8)	R/L Chilvers/Stearns Rd. (12.
	SL Main St.	(1.7)	L Water St. (12.
	R Chehalis Ave.	(1.8)	#3 FOOD STOP (loop back to Stearns
	L Prindle St.	(2.0)	SR Stearns Rd/Chilvers (12.
	SC Prindle St.	(2.1)	SR Hwy 6 (12.
	R St. Helens Ave	(2.2)	SL Hwy 603 (13.
#1	R Pennsylvania Ave.	(2.3)	X Chehalis River (13.
	SL West St.	(2.4)	(Sagwagon if needed for hill)(14
	CX Over 1-5	(2.7)	L Shorey Rd. (16.
#2	CL Airport Rd.		R Rogers Rd (downhill) (16
	SL Mellen St.	(6.5)	X Railroad Tracks
	X Chehalis River		SL Labree Rd. (17.
	L Onto Military Rd.	(6.7)	L Rice Rd. (18.
			L FINISH (20.

LEGEND: S = STOP R = RIGHT L = LEFT C = CONTINUE X = CONTINUE ACROSS

Historical Sites—#s Correlate to this log

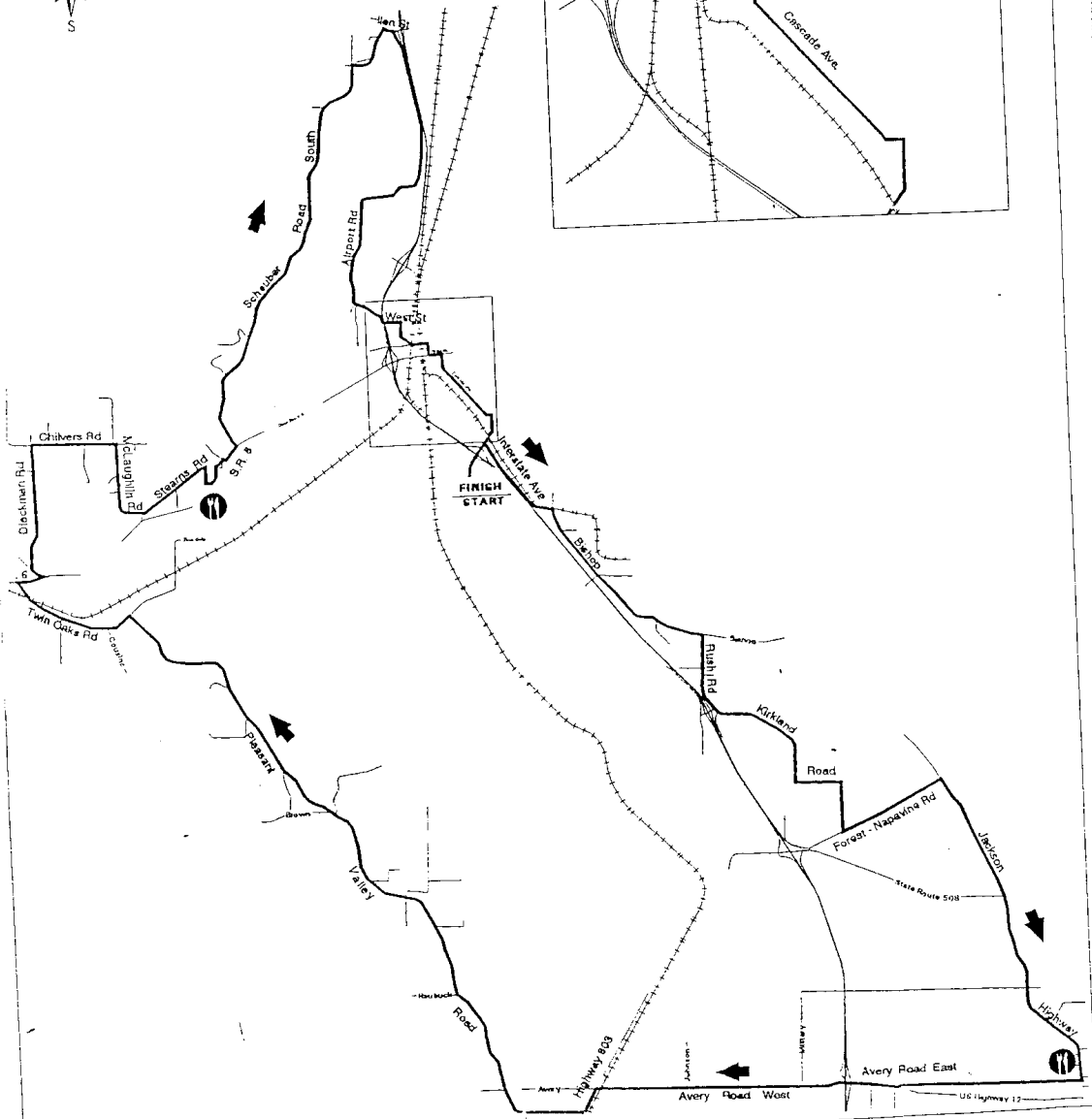
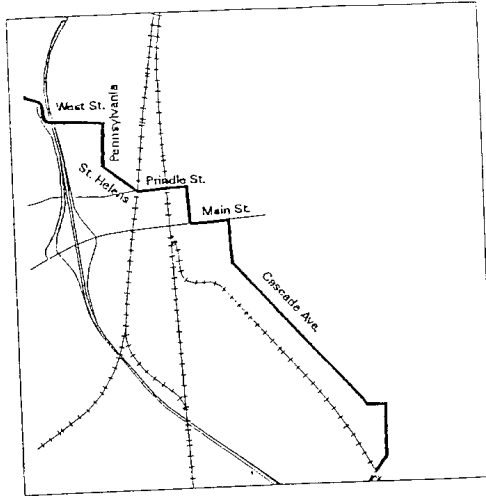
1. **Pennsylvania Historic District:**  
Exit 79, I-5, east, right on National Ave., ½ mile, right on West St., 5 blocks. The district consists of 5 blocks of elaborate houses from the carriage era. The streets feature street lights from the early 1920's.
2. **Chehalis Airport:**  
Originally called Paul Donahoe's aviation and landing field the Chehalis Airport, as it is known, was dedicated May 27, 1927. Across from the landing field a nine hole golf course was constructed. The golf course has since been enlarged to 18 holes.
3. **Claquato Church:**  
Exit 77, I-5, west, Hwy. 62 miles, right on Chilvers Rd., left on the Stearns Rd., left on Water St., ¼ mile on the left. Built in 1859 this 20x30 foot church with its unique "Crown of Thrones" steeple is the oldest standing Protestant Church in Washington. Claquato: A Chehalis Indian word meaning high ground. Pioneer Tree is located in the Claquato Cemetery; the limbs of the giant fir tree were used by early pioneers as protection from the weather.
4. **Evaline School:**  
Exit 63, I-5, west Hwy. 603. 6.3 miles on the left. The school district was formed July 9, 1883. There have been 5 structures on the site. The present structure was built in 1925. This is the last 2-room school remaining in the state.
5. **Jackson Prairie Courthouse:**  
Exit 68, I-5, west Hwy. 12. 2.6 miles, right on Jackson Hwy., 1.4 mile on the left. The Jackson House serves as an inn, grocery store, post office, and the first US District Court north of the Columbia River. Guests included: U.S. Grant, George McClelland, Phil Sheridan, and Isaac Stevens, Washington's first Territorial Governor.
6. **Vader:**  
Vader, Exit 59, I-5, west Hwy. 506, 5 miles. Little Falls was the original name for this town. In the early 1900's, Vader was the largest city between Portland and Tacoma.

7. **St. Francis Mission:**  
Exit 68, I-5, east Hwy. 12, 2.6 miles, right on Jackson Hwy., 5.5 miles, left on Spencer Rd. First occupied in 1838, the area is the site of the oldest Catholic Mission in Washington. The current church was built in 1932. The 4 previous structures were destroyed by fire.
  8. **McKinley Stumps:**  
Recreation Park, Exit 76, I-5 east, ¼ mile on left, 13<sup>th</sup> St. In 1903 President Theodore Roosevelt addressed 10,000 people from this platform. Originally, it was located across from the Chehalis Depot (now the Lewis County Historical Museum).
  9. **Lewis and Clark State Park:**  
Opened in 1923 the park was the 2<sup>nd</sup> state park in Washington State. There were 533 acres of virgin timber. This is the last of the old growth timber in Western Washington.
- WE HOPE YOU ENJOY THE RIDE.**  
Visit the Lewis County Museum after your ride to enjoy many interesting displays and browse the gift shop. The museum is located at 599 NW Front St. Built in 1912 at a cost of \$30,000, this brick depot was placed on the National Register for Historic Places in 1974. In late 1979 the "old" Chehalis Depot became the new headquarters for the Lewis County Historical Museum.



OPTIMIST  
INTERNATIONAL  
FRIEND OF YOUTH

# Lewis County Historic Bicycle Ride 46 Mile Route



## Lewis County Historical Bicycle Ride 46 Mile Route

Start	Stan Hedwall Park		
SL	Rice Rd.		
CX	Over I-5		
R	Interstate Ave. (0.5 miles)		
SR	Bishop Rd. (1.5)		
R	Rush Rd. (3.8)		
C	As Kirkland Rd. (4.6)		
CX	Newaukum River (5)		
SL	Forest-Napavine Rd. (7.1)		
SR	Jackson Hwy. (8.3)		
SC	Jackson Hwy. (X Hwy. 508) (10)		
#9	FOOD STOP		
#5	Cross Hwy. 12 to see Jackson (12.3)		
	Courthouse (12.5) & return to Avery Rd.		
L	Avery Rd. (12.9)		
SR	US Hwy. 12 (15)		
CX	Over I-5 (15)		
SC	Avery Rd.		
SL	Hwy. 603 (18.3)		
R	Pleasant Valley Rd. (18.6)		
SL	Twin Oaks Rd. (26.8)		
SR	State Hwy. 6 (X over Chehalis River) (28.2)		
L	Bunker Creek Rd. (28.5)		
		R	Dieckman Rd. (28.6)
		SR	Chilvers Rd. (30)
		R	McLaughlin Rd. (30.9)
		SL	Stearns Rd. (31.9)
		R	Water St. (32.7)
			FOOD STOP (32)
		SR	Stearns Rd. (33.1)
		SRSL	Chilvers Rd./Hwy. 6 (33.3)
		L	Scheuber Rd. (33.5)
		SR	Military Rd. (38.2)
		SR	Mellen St. (38.8)
		#2	Chehalis River
		R	Airport Rd. (38.9)
		C	At West St. (X over I-5) (42.8)
		#1	Pennsylvania Ave. (43)
		L	St. Helens Ave. (43.2)
		L	Prindle St. (43.3)
		SC	Prindle St. (43.4)
		SR	Chehalis Ave. (43.5)
		SL	Main St. (43.6)
		R	Cascade Ave. (43.8)
		SR	13 <sup>th</sup> St. (44.7)
		#8	Over I-5 to finish (46)

\*S=Stop                      R=Right                      L=Left

Historical Sites-#'s Correlate to this log

1. **Pennsylvania Historic District:**  
Exit 79, I-5, east, right on National Ave., ¼ mile, right on West St., 5 blocks. The district consists of 5 blocks of elaborate houses from the carriage era. The streets feature street lights from the early 1920's.
2. **Chehalis Airport:**  
Originally called Paul Donahoe's aviation and landing field the Chehalis Airport, as it is known, was dedicated May 27, 1927. Across from the landing field a nine hole golf course was constructed. The golf course has since been enlarged to 18 holes.
3. **Claquato Church:**  
Exit 77, I-5, west, Hwy. 6.2 miles, right on Chilvers Rd., left on the Stearns Rd., left on Water St., ¼ mile on the left. Built in 1859 this 20x30 foot church with its unique "Crown of Thrones" steeple is the oldest standing Protestant Church in Washington. Claquato: A Chehalis Indian word meaning high ground. Pioneer Tree is located in the Claquato Cemetery; the limbs of the giant fir tree were used by early pioneers as protection from the weather.
4. **Evaline School:**  
Exit 63, I-5, west Hwy. 603, 6.3 miles on the left. The school district was formed July 9, 1883. There have been 5 structures on the site. The present structure was built in 1925. This is the last 2-room school remaining in the state.
5. **Jackson Prairie Courthouse:**  
Exit 68, I-5, west Hwy. 12, 2.6 miles, right on Jackson Hwy., 1.4 mile on the left. The Jackson House serves as an inn, grocery store, post office, and the first US District Court north of the Columbia River. Guests included: U.S. Grant, George McClelland, Phil Sheridan, and Isaac Stevens, Washington's first Territorial Governor.
6. **Vader:**  
Vader, Exit 59, I-5, west Hwy. 506, 5 miles. Little Falls was the original name for this town. In the early 1900's, Vader was the largest city between Portland and Tacoma.

C=Continue                      X=Continue Across

7. **St. Francis Mission:**  
Exit 68, I-5, east Hwy. 12, 2.6 miles, right on Jackson Hwy., 5.5 miles, left on Spencer Rd. First occupied in 1838, the area is the site of the oldest Catholic Mission in Washington. The current church was built in 1932. The 4 previous structures were destroyed by fire.
8. **McKinley Stumps:**  
Recreation Park, Exit 76, I-5 east, ¼ mile on left, 13<sup>th</sup> St. In 1903 President Theodore Roosevelt addressed 10,000 people from this platform. Originally, it was located across from the Chehalis Depot (now the Lewis County Historical Museum).
9. **Lewis and Clark State Park:**  
Opened in 1923 the park was the 2<sup>nd</sup> state park in Washington State. There were 533 acres of virgin timber. This is the last of the old growth timber in Western Washington.

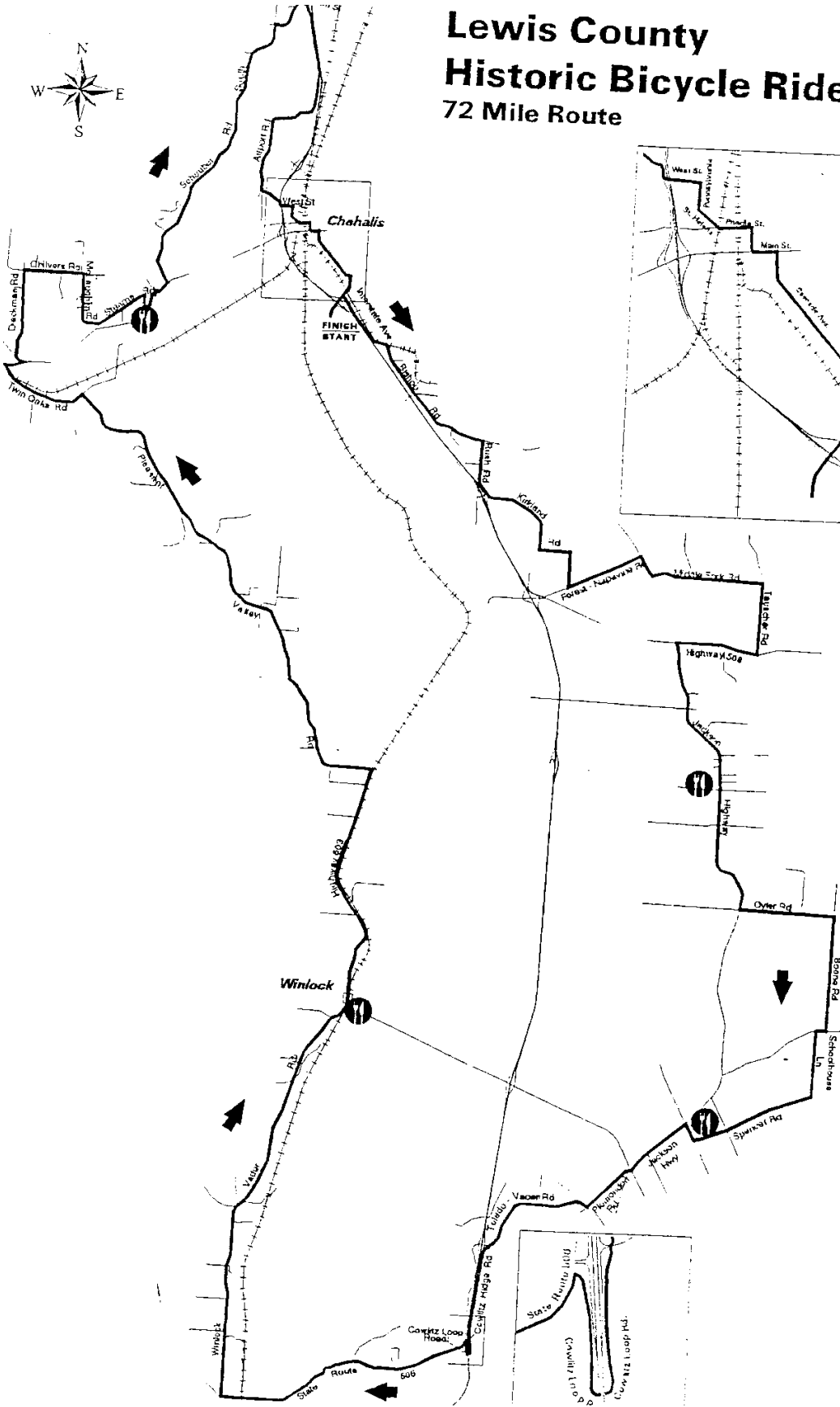
**WE HOPE YOU ENJOY THE RIDE.**

Visit the Lewis County Museum after your ride to enjoy many interesting displays and browse the gift shop. The museum is located at 599 NW Front St. Built in 1912 at a cost of \$30,000, this brick depot was placed on the National Register for Historic Places in 1974. In late 1979 the "old" Chehalis Depot became the new headquarters for the Lewis County Historical Museum.



**OPTIMIST  
INTERNATIONAL**  
FRIEND OF YOUTH

# Lewis County Historic Bicycle Ride 72 Mile Route



## 72-Mile Ride

Stan Hedwall Park  
 Rice Road  
 Over I-5  
 Interstate Ave. (AM PM Station)  
 Bishop Road  
 Rush Road (I-5 Sign)  
 As Kirkland Road  
 Forest Napavine Road  
 Jackson Hwy. (County Garage)  
 Middle Fork Road  
 Tauscher Road  
 Highway 508  
 Jackson Hwy. (1st food stop (15 miles))  
 Jackson Hwy (X Hwy 12)  
 Oyler Road  
 Boone Road  
 Schoolhouse Lane  
 Spencer Road  
 to St Francis Mission (2nd Food Stop)  
 Jackson Hwy (X Hwy 505)  
 Plomonden Road  
 Toledo-Vader Hwy  
 Cowlitz Ridge Road (over I-5)  
 West side of Interstate to intersect with 506  
 Hwy 506 through town of Vader  
 (Vader rough RR tracks)  
 Winlock-Vader Road  
 to 3rd Food Stop Winlock Community Center

SC as Kerron Ave  
 C as Hwy 603  
 Right Pleasant Valley Rd  
 Left Twin Oaks Road  
 Right Hwy 6  
 Left Bunker Creek Road (stay right)  
 Right Dieckman Road (hilly)  
 Right Chilvers  
 R McLaughlin  
 Left Stearns Road  
 Right Water Street (cemetary on left)  
 4th Food Stop (Claquato Church)  
 Right Stearns Road  
 R-L Chilvers to Hwy 6 .4 mile  
 Left Scheuber Road  
 SR Military Road South  
 SR Mellen Street  
 X Chehalis River  
 Right Airport Road (Park & Ride stop)  
 C As West Street (over I-5)  
 Right Pennsylvania Ave (past West Park)  
 Left St Helens Ave  
 Left Prindle Street (X RR tracks)  
 Right Chehalis Ave  
 Left Main Street  
 Right Cascade  
 Right 13th Street  
 CX Over I-5 to finish Stan Hedwall Park

### Historical Sites on this ride

S=stop R=right L= left C=continue X=continue across

#### Stan Hedwall Park

In 1923 the park was the second park in the state, with 533 acres of timber. This is the last old growth timber in Western Washington.

#### St Francis Courthouse

Located south of Hwy 12 on Jackson. The Jackson house has served as an inn, store, post office, and the first District Court north of the Columbia. Residents include: U.S. Grant, George McClelland, Phil Sheridan, and Isaac Stevens, Washington's first territorial Governor.

#### St Francis Mission

Occupied in 1838 the area is the site of the oldest Catholic Mission in Washington. The current church was built in 1932, the four previous structures destroyed by fire.

#### Vader

Vader was the original name for this town. In the early 1900's Vader was the best city between Portland and Tacoma.

#### St Francis School

The school district was formed in 1883, there have been five structures on the site. The present schoolhouse was built in 1925, and is the last 2-room school building in the state.

#### Winlock Community Center. (Olequa)

Home for the Winlock Senior Center. Olequa was located on Olequa creek former site of Pumphrey's Landing. General John W Sprague named the town after an old Indian chief "Old Laquash". The town was platted in 1872 after the station was established.

#### 7. Claquato Church

Built in 1859 this 20X30 foot church with its unique "crown of thorns" steeple, is the oldest standing Protestant church in Washington. Claquato is a Chehalis Indian word meaning high ground. Pioneer Tree located in the Claquato cemetery, the limbs of the giant fir were used by early pioneers as protection from the weather.

#### 8. Chehalis Airport.

Originally called Paul Donahue's Aviation and Landing field. The field was used as a training field during WW11. Across from the landing field a nine hole golf course was constructed, the course has since been enlarged to 18 holes.

#### 9. Pennsylvania Historical District.

The district consists of 5 blocks of elaborate houses from the carriage area. The streets feature street lights from the early 1920's.

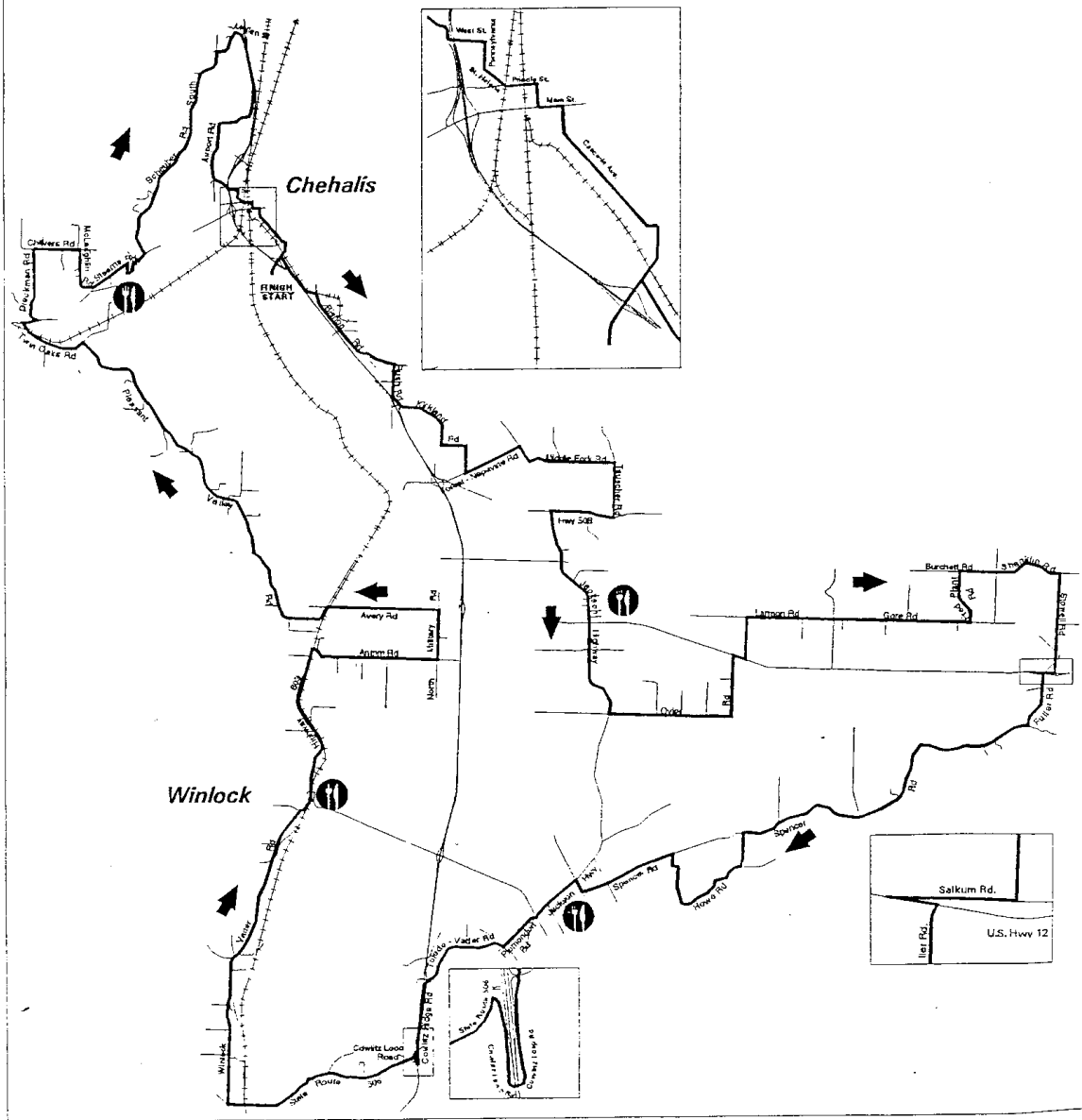
#### 10. McKinley Stump.

At Recreation Park and 13th Street. In 1903 Theodore Roosevelt addressed 10,000 people from the platform. Originally, it was located across from the Chehalis Depot, now the Lewis County Historical Museum.

#### We Hope You Enjoy The Ride

Visit the Lewis County Museum after your ride to enjoy many interesting displays and browse the gift shop. The museum is located 599 NW Front Street. Built in 1912 at a cost of \$30,000. This brick building was placed in the National Register for Historical Places in 1974.

# Lewis County Historic Bicycle Ride 100 Mile Route





## 100- Mile Ride

Start	Stan Hedwall Park	Right	Hwy 506 through town of Vader (rough RR tr
SL	Rice Road	Right	Winlock-Vader Road (55 miles)
CX	Over I-5		3rd food stop- Community Center 60 mil
SR	Interstate Ave. (AM PM Station)	SC	as Kerron Ave
Right	Bishop Road	C	as Hwy 603 (65 miles)
Right	Rush Road (I-5 Sign)	Right	Antrim Road (under tracks)
C	As Kirkland Road	SL	Military Road
Left	Forest Napavine Road	SL	Avery Road
SR	Jackson Hwy. (County Garage)	SL	Hwy 603
Left	Middle Fork Road	Right	Pleasant Valley Rd
Right	Tauscher Road	Left	Twin Oaks Road
SR	Highway 508	Right	Hwy 6
SL	Jackson Hwy. (1st food stop 15 miles)	Left	Bunker Creek Road (stay right)
C	Jackson Hwy (X Hwy 12)	Right	Dieckman Road (hilly)
Left	Oyler Road	Right	Chilvers
SR	Hwy 12	Right	McLaughlin
Left	Kaiser Road	Left	Stearns Road
SR	Larmon Road	Right	Water Street (cemetery on left)
SC	as Gore Road		4th Food Stop (Claquato Church)
Left	Fred Plant Road	Right	Stearns Road
SR	Burchette Road	R -L	Chilvers to Hwy 6
SC	as Shanklin Road	Left	Scheuber Road
Right	Stowell Road	SR	Military Road South
SR	Salkum Road	SR	Mellen Street
SC	as Fuller Road (X US 12)	X	Chehalis River
Right	Spencer Road	Right	Airport Road (Park & Ride)
Left	Howe Road	C	As West Street (over I-5)
Right	Howe Road	Right	Pennsylvania Ave (past West Park)
SL	Spencer Road to St Francis Mission (2nd Food Stop, 35-40 miles)	Left	St Helens Ave
SL	Jackson Hwy (X Hwy 505)	Left	Prindle Street (X RR tracks)
SC	Plomonden Road	Right	Chehalis Ave
Right	Toledo-Vader Hwy	Left	Main Street
Left	Cowlitz Ridge Road (over I-5) West side of Interstate to intersect with 506	Right	Cascade
		Right	13th Street
		CX	Over I-5 to finish Stan Hedwall Park

### Historical Sites on this ride.

#### 1. Lewis and Clark State Park

Opened in 1923 the park was the second park in the state, with 533 acres of virgin timber. This the last of old growth timber in Western Washington.

#### 2. Jackson Prairie Courthouse.

1.4 mile south of Hwy 12, left on Jackson. The Jackson house has served as an inn, grocery store, post office, and the first District Court north of the Columbia. Guests include: U.S. Grant, George McClelland, Phil Sheridan and Isaac Stevens, Washington's first territorial Governor

#### 3. St Francis Mission

First occupied in 1838, the area is the site of the oldest Catholic Mission in Washington. The current church was built in 1932. The four previous structures were destroyed by fire.

#### 4. Vader

Little Falls was the original name for this town. In the early 1900's Vader was the largest city between Portland and Tacoma

#### 5. Evaline School

The school district was formed in 1883, there have been five structures on the site. The present schoolhouse was built in 1925, and is the last 2-room school remaining in the state.

#### 6. Olequa, Winlock Community Center

Is the home of the Winlock Senior Center. Olequa was located on Olequa creek near the former site of Pumphyrey's Landing. General John W. Sprague named the town for an old Indian chief, "Old Laquash". The town was platted in 1872 after the railroad station was established

#### 7. Claquato Church

Built in 1859 this 20X30 foot church with its unique "crow" is the oldest standing Protestant church in Washington. Cl: Indian word meaning high ground. Pioneer tree is located i limbs of the giant fir were used by early settlers as protecti

#### 8. Chehalis Airport.

Originally called Paul Donahue's Aviation and landing field used as a training field during WW11. Across from the lan hole gold course was constructed. The course has since be holes.

#### 9. Pennsylvania Historical District.

The district consists of 5 blocks of elaborate houses from t The streets features street lights from the early 1920's.

#### 10. McKinley Stump.

Recreation Park and 13th Street. In 1903 President Theodc addressed 10,000 people from the platform. Originally to the Chehalis Depot, now the Historical Museum.

We hope you enjoy the ride.

Visit the Lewis County Historical Museum after your ride many interesting displays. The Museum is located at 599 street. Built in 1912 the brick depot was placed on the N: of Historical Places in 1974

S= stop L = left. C=continue X= continue acn